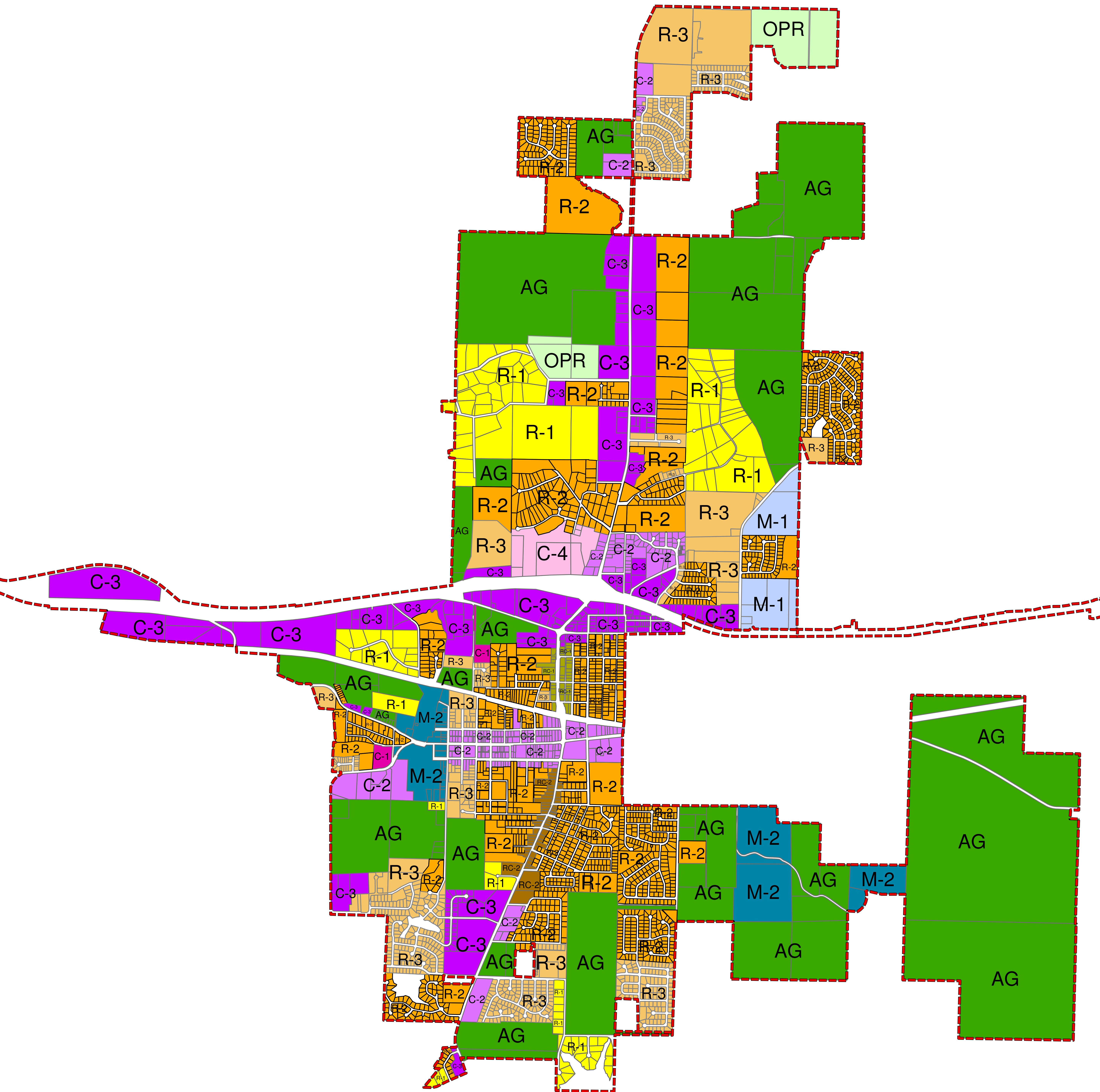

















CITY OF WARRENTON, MISSOURI ZONING MAP




Legend

 AG	 M-1	 R-2	 City Limits
 C-1	 M-2	 R-3	 Parcels
 C-2	 OPR	 RC-1	
 C-3	 R-1	 RC-2	
 C-4			



City of Warrenton

200 West Booneslick Warrenton, MO 63383
 Phone: 636-456-3535 Fax: 636-456-8135
www.warrenton-mo.org



This Zoning Map printed 9/5/17, is for Graphical Representational Purposes Only
 It IS NOT Intended for Conveyances, Nor is it a Legal Survey. Please contact City
 Hall (636-456-3535) for Zoning Verification of any parcel within the City Limits